











# Town of Bowling Green Comprehensive Plan 2008

## Future Land Use

-  Agricultural/Conservation/  
Historic Preservation
-  Commercial
-  Low Density Residential
-  Low/Moderate  
Density Residential
-  Moderate Density Residential
-  Public

-  Road Network
-  Town Boundary
-  Fort A.P. Hill
-  Lake

