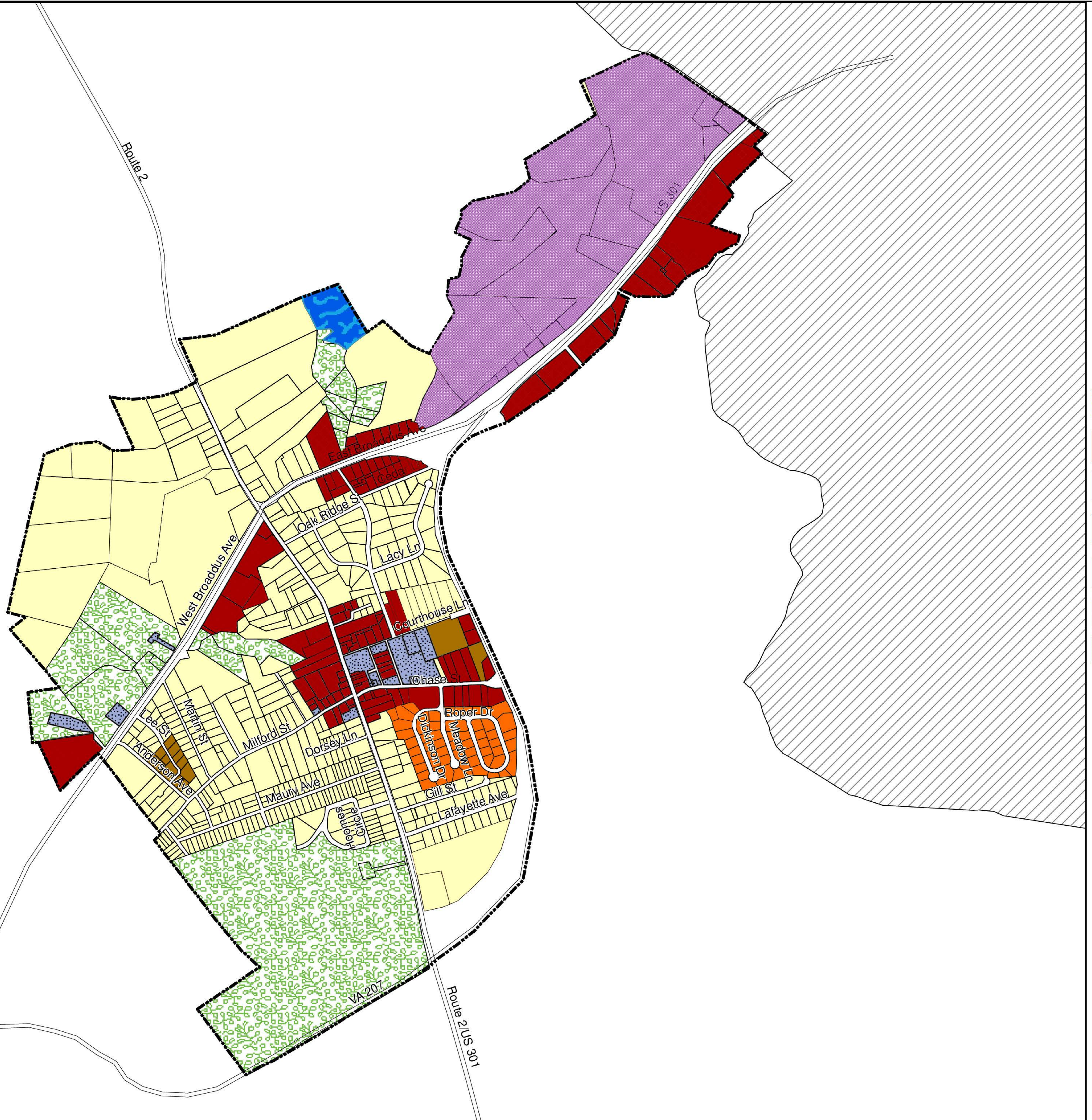









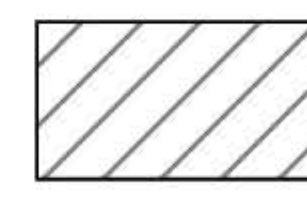



Town of Bowling Green  
 Comprehensive Plan  
 2021  
 Future Land Use



-  Agricultural/Rural/Historic Preservation
-  Commercial (B1, B2)
-  Low Density Residential (R1, A1)
-  Low/Moderate Density Residential (R1,2)
-  Moderate/High Density Residential (R3, PUD)
-  Public
-  Mixed Use (R1/2/3, B1/2, M1, PUD)
-  Road Network
-  Town Boundary
-  Fort A.P. Hill
-  Lake

